









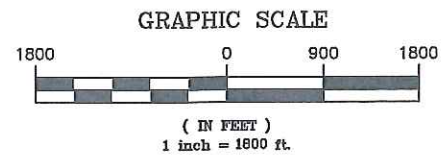
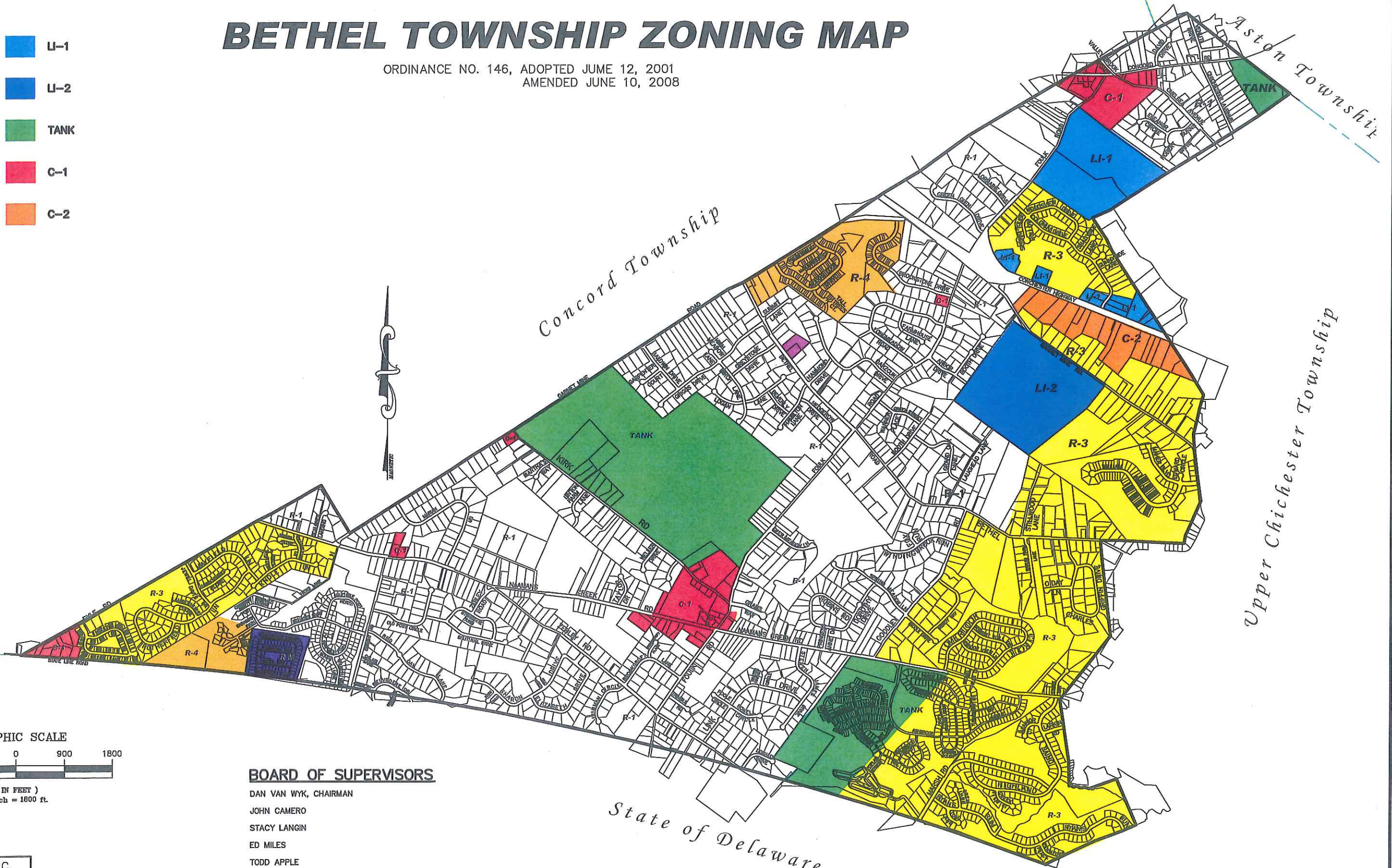


BETHEL TOWNSHIP ZONING MAP

ORDINANCE NO. 146, ADOPTED JUNE 12, 2001
 AMENDED JUNE 10, 2008

	R-1		LI-1
	R-3		LI-2
	R-4		TANK
	R-M		C-1
	TWP. BLDG		C-2



BOARD OF SUPERVISORS

- DAN VAN WYK, CHAIRMAN
- JOHN CAMERO
- STACY LANGIN
- ED MILES
- TODD APPLE

G.D. HOUTMAN & SON, INC.
 CIVIL ENGINEERS—LAND SURVEYORS
 LAND PLANNERS
 139 E. BALTIMORE PIKE MEDIA, PA 19063
 (610)565-6363

REVISED: NOVEMBER 14, 2012